


**Cedar Rapids City Assessor  
Public Sales Report with Photos**



**PIN:** 14272-34002-00000  
**Route:** 252-002-140  
**DeedName:** SUITER ABIGAIL R  
**Address:** 1004 9TH ST SE  
**Map Area:** SE 237  
**Sale Price:** \$92,000      **Date:** 5/4/2022  
**Recording:** 11354/615      **Code:** D0  
**Assessed:** \$84,000  
**Sale \$/TLA:** \$113.72      **TLA:** 809



**PIN:** 14234-56001-00000  
**Route:** 227-004-20F  
**DeedName:** WALLACE SARA M  
**Address:** 701 30TH ST SE  
**Map Area:** SE 227  
**Sale Price:** \$159,000      **Date:** 1/13/2022  
**Recording:** 11270/605      **Code:** D0  
**Assessed:** \$188,800  
**Sale \$/TLA:** \$86.18      **TLA:** 1,845



**PIN:** 14142-03012-00000  
**Route:** 120-001-210  
**DeedName:** CAYA TONY & KAYLEE  
**Address:** 219 28TH ST DR SE  
**Map Area:** SE 201  
**Sale Price:** \$192,000      **Date:** 1/21/2023  
**Recording:** 11521/9882      **Code:** D0  
**Assessed:** \$235,300  
**Sale \$/TLA:** \$101.64      **TLA:** 1,889



**PIN:** 14233-54011-00000  
**Route:** 220-006-100  
**DeedName:** HOOPES SARA L  
**Address:** 550 VERNON DR SE  
**Map Area:** SE 247  
**Sale Price:** \$365,000      **Date:** 9/29/2023  
**Recording:** 11522/10266      **Code:** D0  
**Assessed:** \$355,400  
**Sale \$/TLA:** \$149.10      **TLA:** 2,448



**PIN:** 14233-02040-00000  
**Route:** 221-002-390  
**DeedName:** WALKER JOEL J & RAE ELLEN C  
**Address:** 399 26TH ST SE  
**Map Area:** SE 227  
**Sale Price:** \$146,050      **Date:** 5/5/2023  
**Recording:** 11521/51014      **Code:** D0  
**Assessed:** \$149,500  
**Sale \$/TLA:** \$156.37      **TLA:** 934



**PIN:** 14224-55024-00000  
**Route:** 210-001-230  
**DeedName:** WILHELMI LARRY W  
**Address:** 822 WELLINGTON ST SE  
**Map Area:** SE 230  
**Sale Price:** \$109,000      **Date:** 5/23/2023  
**Recording:** 11521/55089      **Code:** D0  
**Assessed:** \$94,600  
**Sale \$/TLA:** \$114.14      **TLA:** 955

**Cedar Rapids City Assessor  
Public Sales Report with Photos**



**PIN:** 14271-52014-00000  
**Route:** 250-003-140  
**DeedName:** HOLSINGER ASHLEY L & WAGNER LISA S  
**Address:** 1626 13TH AVE SE  
**Map Area:** SE 237  
**Sale Price:** \$71,500      **Date:** 11/17/2022  
**Recording:** 11503/554      **Code:** D0  
**Assessed:** \$85,100  
**Sale \$/TLA:** \$73.56      **TLA:** 972



**PIN:** 14223-08004-00000  
**Route:** 206-001-360  
**DeedName:** JUHL ERIC J  
**Address:** 613 16TH ST SE  
**Map Area:** SE 231  
**Sale Price:** \$93,000      **Date:** 3/14/2022  
**Recording:** 11310/98      **Code:** D0  
**Assessed:** \$79,000  
**Sale \$/TLA:** \$95.68      **TLA:** 972



**PIN:** 14223-76001-00000  
**Route:** +00-000-000  
**DeedName:** BLACK DIAMOND EQUITY PARTNERS LLC  
**Address:** 615 16TH ST SE  
**Map Area:** SE 231  
**Sale Price:** \$71,250      **Date:** 10/12/2022  
**Recording:** 11479/30      **Code:** D0  
**Assessed:** \$71,700  
**Sale \$/TLA:** \$70.75      **TLA:** 1,007



**PIN:** 14223-76002-00000  
**Route:** 206-001-340  
**DeedName:** FIRST DANIELLE J & MAHER CHRISTOPHER  
**Address:** 617 16TH ST SE  
**Map Area:** SE 231  
**Sale Price:** \$67,500      **Date:** 7/6/2023  
**Recording:** 11521/72687      **Code:** D0  
**Assessed:** \$65,500  
**Sale \$/TLA:** \$67.03      **TLA:** 1,007



**PIN:** 14114-79007-00000  
**Route:** 112-003-260  
**DeedName:** NELSEN BRODER A  
**Address:** 700 30TH ST DR SE  
**Map Area:** SE 202  
**Sale Price:** \$158,000      **Date:** 10/21/2022  
**Recording:** 11486/171      **Code:** D0  
**Assessed:** \$125,700  
**Sale \$/TLA:** \$156.44      **TLA:** 1,010



**PIN:** 14224-35002-00000  
**Route:** 211-001-250  
**DeedName:** MASSE DANI  
**Address:** 611 19TH ST SE  
**Map Area:** SE 230  
**Sale Price:** \$24,000      **Date:** 8/15/2023  
**Recording:** 11521/89032      **Code:** D0  
**Assessed:** \$43,900  
**Sale \$/TLA:** \$23.67      **TLA:** 1,014



**Cedar Rapids City Assessor  
Public Sales Report with Photos**




**PIN:** 14142-30004-00000  
**Route:** 122-001-040  
**DeedName:** HAMILTON JAEDYN & VARGAS IAN R  
**Address:** 119 27TH ST DR SE  
**Map Area:** SE 204  
**Sale Price:** \$110,000      **Date:** 11/5/2022  
**Recording:** 11498/87      **Code:** D0  
**Assessed:** \$109,500  
**Sale \$/TLA:** \$106.59      **TLA:** 1,032



**PIN:** 14224-32012-00000  
**Route:** 209-001-120  
**DeedName:** ANDEREGG HEATHER K & DANIEL A  
**Address:** 516 18TH ST SE  
**Map Area:** SE 230  
**Sale Price:** \$87,500      **Date:** 8/22/2023  
**Recording:** 11521/95069      **Code:** D0  
**Assessed:** \$85,900  
**Sale \$/TLA:** \$83.57      **TLA:** 1,047




**PIN:** 14224-35013-00000  
**Route:** 211-001-110  
**DeedName:** LOUDERBACK KATHY  
**Address:** 614 18TH ST SE  
**Map Area:** SE 230  
**Sale Price:** \$79,900      **Date:** 5/24/2022  
**Recording:** 11367/281      **Code:** D0  
**Assessed:** \$87,800  
**Sale \$/TLA:** \$76.31      **TLA:** 1,047



**PIN:** 14224-54005-00000  
**Route:** 211-002-050  
**DeedName:** WOODS CANDYCE & SNYDER MADISON  
**Address:** 1821 7TH AVE SE  
**Map Area:** SE 230  
**Sale Price:** \$102,000      **Date:** 10/7/2022  
**Recording:** 11476/236      **Code:** D0  
**Assessed:** \$101,100  
**Sale \$/TLA:** \$97.42      **TLA:** 1,047



**PIN:** 14224-83017-00000  
**Route:** 213-006-170  
**DeedName:** DELINE CHRISTOPHER M  
**Address:** 1908 HIGLEY AVE SE  
**Map Area:** SE 229  
**Sale Price:** \$115,000      **Date:** 12/20/2022  
**Recording:** 11521/2985      **Code:** D0  
**Assessed:** \$114,900  
**Sale \$/TLA:** \$108.39      **TLA:** 1,061



**PIN:** 14232-56004-00000  
**Route:** 216-004-040  
**DeedName:** CLARKE JUSTIN M & ANDREWS ALANA M  
**Address:** 358 21ST ST SE  
**Map Area:** SE 227  
**Sale Price:** \$163,900      **Date:** 2/16/2023  
**Recording:** 11521/18109      **Code:** D0  
**Assessed:** \$148,300  
**Sale \$/TLA:** \$150.09      **TLA:** 1,092

**Cedar Rapids City Assessor  
Public Sales Report with Photos**



**PIN:** 14271-53007-00000  
**Route:** 250-004-070  
**DeedName:** PREMIER UNLIMITED PROPERTIES LLC  
**Address:** 1607 13TH AVE SE  
**Map Area:** SE 237  
**Sale Price:** \$90,000      **Date:** 4/11/2022  
**Recording:** 11333/261      **Code:** D0  
**Assessed:** \$93,200  
**Sale \$/TLA:** \$81.60      **TLA:** 1,103



**PIN:** 14262-03006-00000  
**Route:** 247-001-710  
**DeedName:** HERDER CAITLIN & SHANE  
**Address:** 922 25TH ST SE  
**Map Area:** SE 235  
**Sale Price:** \$201,000      **Date:** 5/26/2022  
**Recording:** 11371/312      **Code:** D0  
**Assessed:** \$199,600  
**Sale \$/TLA:** \$168.91      **TLA:** 1,190



**PIN:** 14271-03020-00000  
**Route:** 250-002-640  
**DeedName:** MUSIC CONNOR A & OIEN FAITH J  
**Address:** 1028 19TH ST SE  
**Map Area:** SE 235  
**Sale Price:** \$140,000      **Date:** 11/18/2023  
**Recording:** 11522/27569      **Code:** D0  
**Assessed:** \$103,100  
**Sale \$/TLA:** \$116.18      **TLA:** 1,205



**PIN:** 14221-82027-00000  
**Route:** 202-003-270  
**DeedName:** CASWELL CHRISTOPHER C  
**Address:** 2036 BEVER AVE SE  
**Map Area:** SE 216  
**Sale Price:** \$210,000      **Date:** 6/3/2022  
**Recording:** 11382/393      **Code:** D0  
**Assessed:** \$186,700  
**Sale \$/TLA:** \$168.40      **TLA:** 1,247



**PIN:** 14224-29021-00000  
**Route:** 208-006-210  
**DeedName:** SEXTON JO ANN R  
**Address:** 1820 5TH AVE SE  
**Map Area:** SE 230  
**Sale Price:** \$120,000      **Date:** 1/27/2022  
**Recording:** 11273/251      **Code:** D0  
**Assessed:** \$122,700  
**Sale \$/TLA:** \$95.09      **TLA:** 1,262



**PIN:** 14272-51018-00000  
**Route:** 253-015-170  
**DeedName:** HIGLEY CLAYTON D & BRIAN & DEANNA  
**Address:** 1107 8TH ST SE  
**Map Area:** SE 237  
**Sale Price:** \$124,900      **Date:** 10/9/2023  
**Recording:** 11522/13414      **Code:** D0  
**Assessed:** \$116,300  
**Sale \$/TLA:** \$96.97      **TLA:** 1,288



**Cedar Rapids City Assessor  
Public Sales Report with Photos**



**PIN:** 14271-02004-00000  
**Route:** 250-001-040  
**DeedName:** MARESH MADISON & SCHLOSS ANTHONY  
**Address:** 2001 MT VERNON RD SE  
**Map Area:** SE 235  
**Sale Price:** \$179,500      **Date:** 8/17/2022  
**Recording:** 11448/120      **Code:** D0  
**Assessed:** \$156,700  
**Sale \$/TLA:** \$138.18      **TLA:** 1,299



**PIN:** 14234-78011-00000  
**Route:** 226-008-090  
**DeedName:** CUNNINGHAM CLINT  
**Address:** 651 32ND ST SE  
**Map Area:** SE 225  
**Sale Price:** \$163,000      **Date:** 10/5/2022  
**Recording:** 11475/288      **Code:** D0  
**Assessed:** \$163,100  
**Sale \$/TLA:** \$124.24      **TLA:** 1,312



**PIN:** 14223-82034-00000  
**Route:** 207-002-290  
**DeedName:** CARLSON COURTNEY L & THOMPSON BENJAI  
**Address:** 823 CAMBURN CT SE  
**Map Area:** SE 231  
**Sale Price:** \$106,000      **Date:** 3/24/2022  
**Recording:** 11316/34      **Code:** D0  
**Assessed:** \$114,900  
**Sale \$/TLA:** \$79.52      **TLA:** 1,333



**PIN:** 14114-79021-00000  
**Route:** 112-003-190  
**DeedName:** MC GUIGAN DANIEL J  
**Address:** 612 30TH ST DR SE  
**Map Area:** SE 202  
**Sale Price:** \$162,000      **Date:** 3/15/2022  
**Recording:** 11318/151      **Code:** D0  
**Assessed:** \$147,400  
**Sale \$/TLA:** \$120.90      **TLA:** 1,340



**PIN:** 14224-82011-00000  
**Route:** 213-005-100  
**DeedName:** HENSEL JULIANNA R  
**Address:** 839 21ST ST SE  
**Map Area:** SE 229  
**Sale Price:** \$194,900      **Date:** 8/28/2022  
**Recording:** 11448/440      **Code:** D0  
**Assessed:** \$138,600  
**Sale \$/TLA:** \$142.78      **TLA:** 1,365



**PIN:** 14261-76016-00000  
**Route:** 245-003-030  
**DeedName:** SULLIVAN SARAH J  
**Address:** 1315 KAREN DR SE  
**Map Area:** SE 234  
**Sale Price:** \$158,000      **Date:** 12/12/2022  
**Recording:** 11516/340      **Code:** D0  
**Assessed:** \$165,100  
**Sale \$/TLA:** \$113.91      **TLA:** 1,387

**Cedar Rapids City Assessor  
Public Sales Report with Photos**



**PIN:** 14271-02007-00000  
**Route:** 250-001-070  
**DeedName:** LAWRENCE NOAH A & STACY L  
**Address:** 920 20TH ST SE  
**Map Area:** SE 235  
**Sale Price:** \$191,000      **Date:** 5/2/2022  
**Recording:** 11347/516      **Code:** D0  
**Assessed:** \$217,000  
**Sale \$/TLA:** \$137.71      **TLA:** 1,387



**PIN:** 14271-03023-00000  
**Route:** 250-002-670  
**DeedName:** D TAGGART HOLDINGS INC  
**Address:** 1040 19TH ST SE  
**Map Area:** SE 235  
**Sale Price:** \$108,420      **Date:** 6/21/2022  
**Recording:** 11407/360      **Code:** D0  
**Assessed:** \$111,300  
**Sale \$/TLA:** \$77.72      **TLA:** 1,395



**PIN:** 14224-29011-00000  
**Route:** 208-006-110  
**DeedName:** DIXON ASHLEY N  
**Address:** 1801 4TH AVE SE  
**Map Area:** SE 230  
**Sale Price:** \$135,000      **Date:** 2/2/2023  
**Recording:** 11521/12902      **Code:** D0  
**Assessed:** \$116,600  
**Sale \$/TLA:** \$94.87      **TLA:** 1,423



**375 PARK TER SE**

**PIN:** 14232-80022-00000  
**Route:** 215-003-140  
**DeedName:** MOORE DANIELLE M & GARCIA CHRISTOPHER  
**Address:** 375 PARK TER SE  
**Map Area:** SE 227  
**Sale Price:** \$231,000      **Date:** 6/2/2022  
**Recording:** 11373/523      **Code:** D0  
**Assessed:** \$255,100  
**Sale \$/TLA:** \$161.76      **TLA:** 1,428



**2644 COUNTRY CLUB PKWY SE**

**PIN:** 14142-05003-00000  
**Route:** 120-004-200  
**DeedName:** DALEY CHRISTOPHER V & NICOLE  
**Address:** 2644 COUNTRY CLUB PKWY SE  
**Map Area:** SE 203  
**Sale Price:** \$249,500      **Date:** 6/19/2023  
**Recording:** 11521/66274      **Code:** D0  
**Assessed:** \$241,300  
**Sale \$/TLA:** \$168.70      **TLA:** 1,479



**PIN:** 14262-02022-00000  
**Route:** 247-001-260  
**DeedName:** HERUBIN SHELBY & DUSTIN  
**Address:** 1015 NORWOOD DR SE  
**Map Area:** SE 235  
**Sale Price:** \$188,000      **Date:** 4/13/2023  
**Recording:** 11521/36445      **Code:** D0  
**Assessed:** \$208,100  
**Sale \$/TLA:** \$126.09      **TLA:** 1,491



**Cedar Rapids City Assessor  
Public Sales Report with Photos**



**PIN:** 14223-34003-00000  
**Route:** 203-003-050  
**DeedName:** TAYLOR FELICIA M  
**Address:** 1227 5TH AVE SE  
**Map Area:** SE 232  
**Sale Price:** \$140,000      **Date:** 7/20/2022  
**Recording:** 11418/191      **Code:** D0  
**Assessed:** \$122,100  
**Sale \$/TLA:** \$93.71      **TLA:** 1,494



**PIN:** 14234-02004-00000  
**Route:** 224-002-040  
**DeedName:** WEUSTE KATHLEEN M  
**Address:** 3101 BEVER AVE SE  
**Map Area:** SE 224  
**Sale Price:** \$150,000      **Date:** 3/24/2022  
**Recording:** 11325/167      **Code:** D0  
**Assessed:** \$169,300  
**Sale \$/TLA:** \$99.34      **TLA:** 1,510



**PIN:** 14351-02002-00000  
**Route:** 000-000-000  
**DeedName:** DEIGNAN CHRISTINE C  
**Address:** 3101 SPRUCE AVE SE  
**Map Area:** SE 242  
**Sale Price:** \$328,500      **Date:** 7/26/2023  
**Recording:** 11521/82841      **Code:** D0  
**Assessed:** \$288,700  
**Sale \$/TLA:** \$208.44      **TLA:** 1,576



**PIN:** 14221-06006-00000  
**Route:** 198-005-050  
**DeedName:** FAERBER ROBERT A & KELLY  
**Address:** 2015 BLAKE BLVD SE  
**Map Area:** SE 216  
**Sale Price:** \$262,000      **Date:** 4/26/2023  
**Recording:** 11521/42307      **Code:** D0  
**Assessed:** \$228,300  
**Sale \$/TLA:** \$164.78      **TLA:** 1,590




**PIN:** 14261-07006-00000  
**Route:** 243-006-060  
**DeedName:** TALLMAN AUTUMN & FISHER THERESA  
**Address:** 1100 30TH ST SE  
**Map Area:** SE 234  
**Sale Price:** \$233,000      **Date:** 6/28/2022  
**Recording:** 11383/292      **Code:** D0  
**Assessed:** \$210,600  
**Sale \$/TLA:** \$146.45      **TLA:** 1,591



**PIN:** 14233-28005-00000  
**Route:** 219-004-050  
**DeedName:** KANGAS MATTHEW R  
**Address:** 384 21ST ST SE  
**Map Area:** SE 227  
**Sale Price:** \$230,000      **Date:** 4/18/2023  
**Recording:** 11521/4587      **Code:** D0  
**Assessed:** \$217,000  
**Sale \$/TLA:** \$143.93      **TLA:** 1,598

**Cedar Rapids City Assessor  
Public Sales Report with Photos**



**PIN:** 14243-77012-00000  
**Route:** 234-001-120  
**DeedName:** SPRINGSTEEN AUSTIN & KOEHLER KATHRYN I  
**Address:** 644 40TH ST SE  
**Map Area:** SE 223  
**Sale Price:** \$257,000      **Date:** 7/7/2022  
**Recording:** 11406/166      **Code:** D0  
**Assessed:** \$239,500  
**Sale \$/TLA:** \$156.23      **TLA:** 1,645



**PIN:** 14262-02009-00000  
**Route:** 247-001-420  
**DeedName:** PRITCHARD BENJAMIN R  
**Address:** 934 26TH ST SE  
**Map Area:** SE 235  
**Sale Price:** \$195,000      **Date:** 7/27/2022  
**Recording:** 11424/170      **Code:** D0  
**Assessed:** \$209,100  
**Sale \$/TLA:** \$117.47      **TLA:** 1,660



**PIN:** 14112-76034-00000  
**Route:** 108-003-160  
**DeedName:** WEYANT MICHAEL W & ANN M  
**Address:** 248 35TH ST DR SE  
**Map Area:** SE 201  
**Sale Price:** \$223,000      **Date:** 9/7/2022  
**Recording:** 11454/217      **Code:** D0  
**Assessed:** \$206,100  
**Sale \$/TLA:** \$128.38      **TLA:** 1,737



**PIN:** 14263-02023-00000  
**Route:** 000-000-000  
**DeedName:** PERKINS TAYLOR & MC MURRIN LUCAS L  
**Address:** 1641 MEMORIAL DR SE  
**Map Area:** SE 240  
**Sale Price:** \$325,000      **Date:** 7/19/2023  
**Recording:** 11521/81285      **Code:** D0  
**Assessed:** \$280,600  
**Sale \$/TLA:** \$180.76      **TLA:** 1,798




**PIN:** 14114-76004-00000  
**Route:** 111-001-270  
**DeedName:** RUDE ANN R  
**Address:** 736 CARROLL DR SE  
**Map Area:** SE 202  
**Sale Price:** \$170,000      **Date:** 1/22/2022  
**Recording:** 11271/268      **Code:** D0  
**Assessed:** \$186,500  
**Sale \$/TLA:** \$94.34      **TLA:** 1,802



**PIN:** 14224-01002-00000  
**Route:** 212-001-020  
**DeedName:** SMITH AMY S  
**Address:** 2051 BEVER AVE SE  
**Map Area:** SE 228  
**Sale Price:** \$165,000      **Date:** 8/17/2023  
**Recording:** 11521/93204      **Code:** D0  
**Assessed:** \$213,900  
**Sale \$/TLA:** \$82.50      **TLA:** 2,000




**Cedar Rapids City Assessor  
Public Sales Report with Photos**



**PIN:** 14233-02020-00000  
**Route:** 221-002-190  
**DeedName:** SIDLINGER ALAN W & LAURIE H  
**Address:** 2520 MEADOWBROOK CT SE  
**Map Area:** SE 227  
**Sale Price:** \$240,000      **Date:** 7/22/2022  
**Recording:** 11419/43      **Code:** D0  
**Assessed:** \$265,900  
**Sale \$/TLA:** \$119.82      **TLA:** 2,003



**PIN:** 14231-78041-00000  
**Route:** 218-002-510  
**DeedName:** CLOVEN DIANA L & WILLIAM E  
**Address:** 3206 BEVER AVE SE  
**Map Area:** SE 213  
**Sale Price:** \$239,900      **Date:** 11/1/2022  
**Recording:** 11495/506      **Code:** D0  
**Assessed:** \$240,600  
**Sale \$/TLA:** \$119.18      **TLA:** 2,013



**PIN:** 14231-54005-00000  
**Route:** 218-002-160  
**DeedName:** SCHOETTNER JESSI A  
**Address:** 356 30TH ST SE  
**Map Area:** SE 213  
**Sale Price:** \$195,000      **Date:** 2/22/2022  
**Recording:** 11302/563      **Code:** D0  
**Assessed:** \$200,000  
**Sale \$/TLA:** \$95.40      **TLA:** 2,044



**PIN:** 14224-84005-00000  
**Route:** 220-007-070  
**DeedName:** PEREZ LOPEZ RUBELSY  
**Address:** 868 21ST ST SE  
**Map Area:** SE 229  
**Sale Price:** \$148,000      **Date:** 9/28/2022  
**Recording:** 11481/553      **Code:** D0  
**Assessed:** \$151,400  
**Sale \$/TLA:** \$72.12      **TLA:** 2,052



**PIN:** 14233-31005-00000  
**Route:** 219-008-050  
**DeedName:** STEVENS CARLA J & BENJAMIN C  
**Address:** 2311 MEADOWBROOK DR SE  
**Map Area:** SE 227  
**Sale Price:** \$295,000      **Date:** 8/9/2023  
**Recording:** 11521/89155      **Code:** D0  
**Assessed:** \$254,800  
**Sale \$/TLA:** \$143.76      **TLA:** 2,052



**PIN:** 14261-55017-00000  
**Route:** 246-002-240  
**DeedName:** MADDEN NOELLE M  
**Address:** 2719 SEELY AVE SE  
**Map Area:** SE 234  
**Sale Price:** \$167,500      **Date:** 8/23/2022  
**Recording:** 11446/315      **Code:** D0  
**Assessed:** \$191,100  
**Sale \$/TLA:** \$80.61      **TLA:** 2,078

**Cedar Rapids City Assessor  
Public Sales Report with Photos**



**PIN:** 14244-76011-00000  
**Route:** 236-002-850  
**DeedName:** NEUHAUS ANGELA & JOHN  
**Address:** 720 GREEN VALLEY TER SE  
**Map Area:** SE 220  
**Sale Price:** \$357,000      **Date:** 3/8/2023  
**Recording:** 11521/30202      **Code:** D0  
**Assessed:** \$352,400  
**Sale \$/TLA:** \$161.39      **TLA:** 2,212



**PIN:** 14242-05013-00000  
**Route:** 229-002-530  
**DeedName:** MUNN KALEB & GOULD KIMBERLY  
**Address:** 285 INDIANDALE RD SE  
**Map Area:** SE 210  
**Sale Price:** \$261,000      **Date:** 5/25/2022  
**Recording:** 11370/69      **Code:** D0  
**Assessed:** \$262,000  
**Sale \$/TLA:** \$109.43      **TLA:** 2,385



**PIN:** 14232-81011-00000  
**Route:** 216-001-110  
**DeedName:** O'TOOLE REAGHAN A  
**Address:** 2400 BEVER AVE SE  
**Map Area:** SE 227  
**Sale Price:** \$335,000      **Date:** 7/11/2022  
**Recording:** 11419/477      **Code:** D0  
**Assessed:** \$308,200  
**Sale \$/TLA:** \$132.83      **TLA:** 2,522